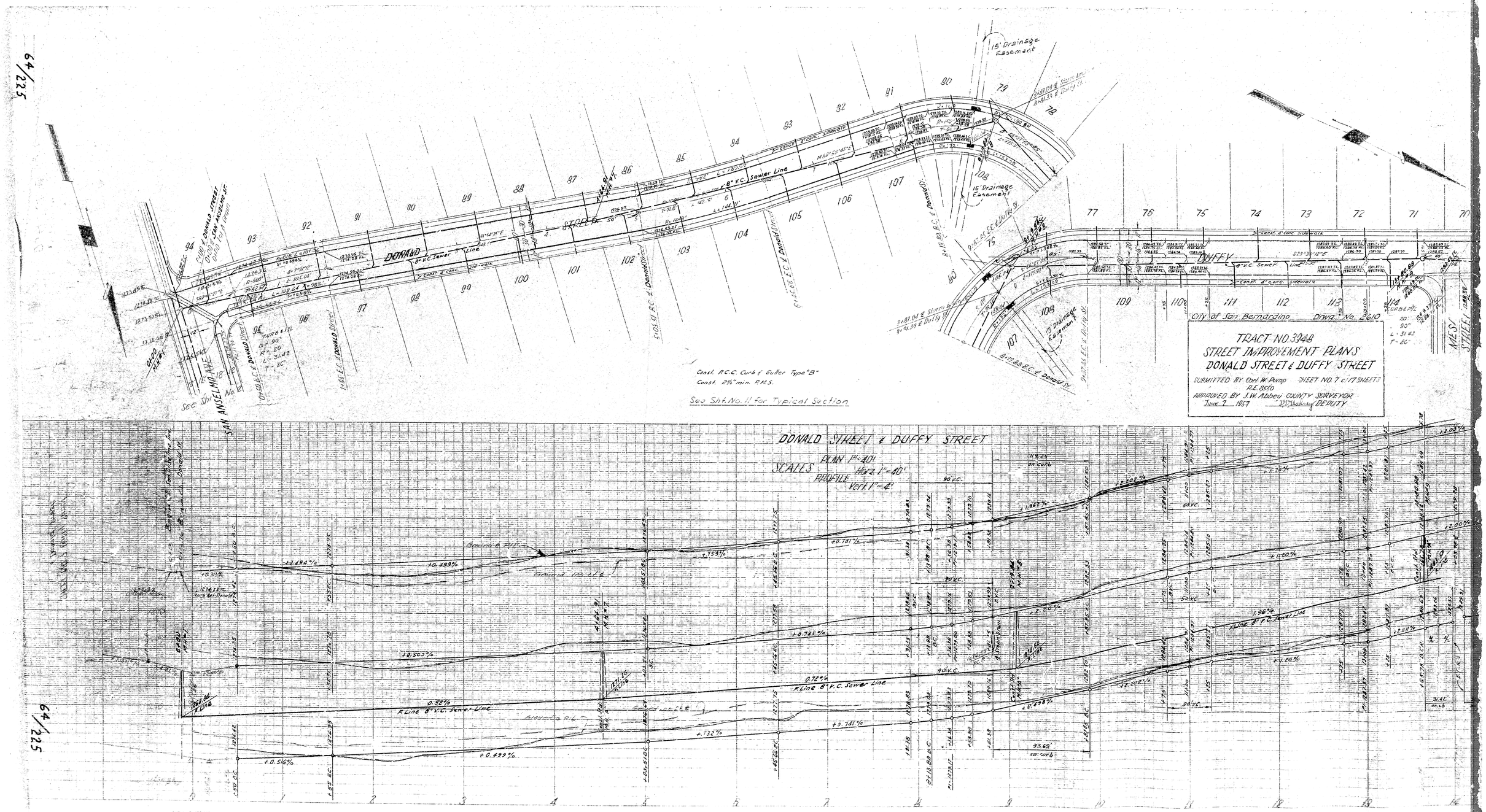
City of San Bernardino Dwg. No. 2610
TRACT NO. 3948
STREET IMPROVEMENT PLANS
DONALD STREET & DUFFY STREET
SUBMITTED BY Carl W. Pump R.E. 8550 SHEET NO. 7 of 17 SHEETS
APPROVED BY J.W. Abbey COUNTY SURVEYOR
June 7 1957 W. Hackney DEPUTY
DONALD STREET & DUFFY STREET
SCALES PLAN 1"=40'
PROFILE Horz 1"=40' Vert 1"=4'
Const. P.C.C. Curb & Gutter Type "B"
Const. 2% min. P.M.S.
See Sht. No. 11 for Typical Section
8" V.C. Sewer Line
Const. 4" conc. sidewalk
15' Drainage Easement
SAN ANSELMO AVE
AVES STREET
Ground Rise
Ground Fill
Excavation
Embankment
R. Line 8" V.C. Sewer Line
0.72%
0.52%
+0.741%
+0.733%
+0.516%
+0.499%
+0.503%
+0.494%
+0.434%
+0.20%
+1.96%
+2.00%
+2.202%
+2.498%
+2.501%
+1.962%
+2.76%
+1.20%
+2.02%
90' V.C.
80' V.C.
50' V.C.
119.25 on curb
93.68' on curb
3.41 on c.b.

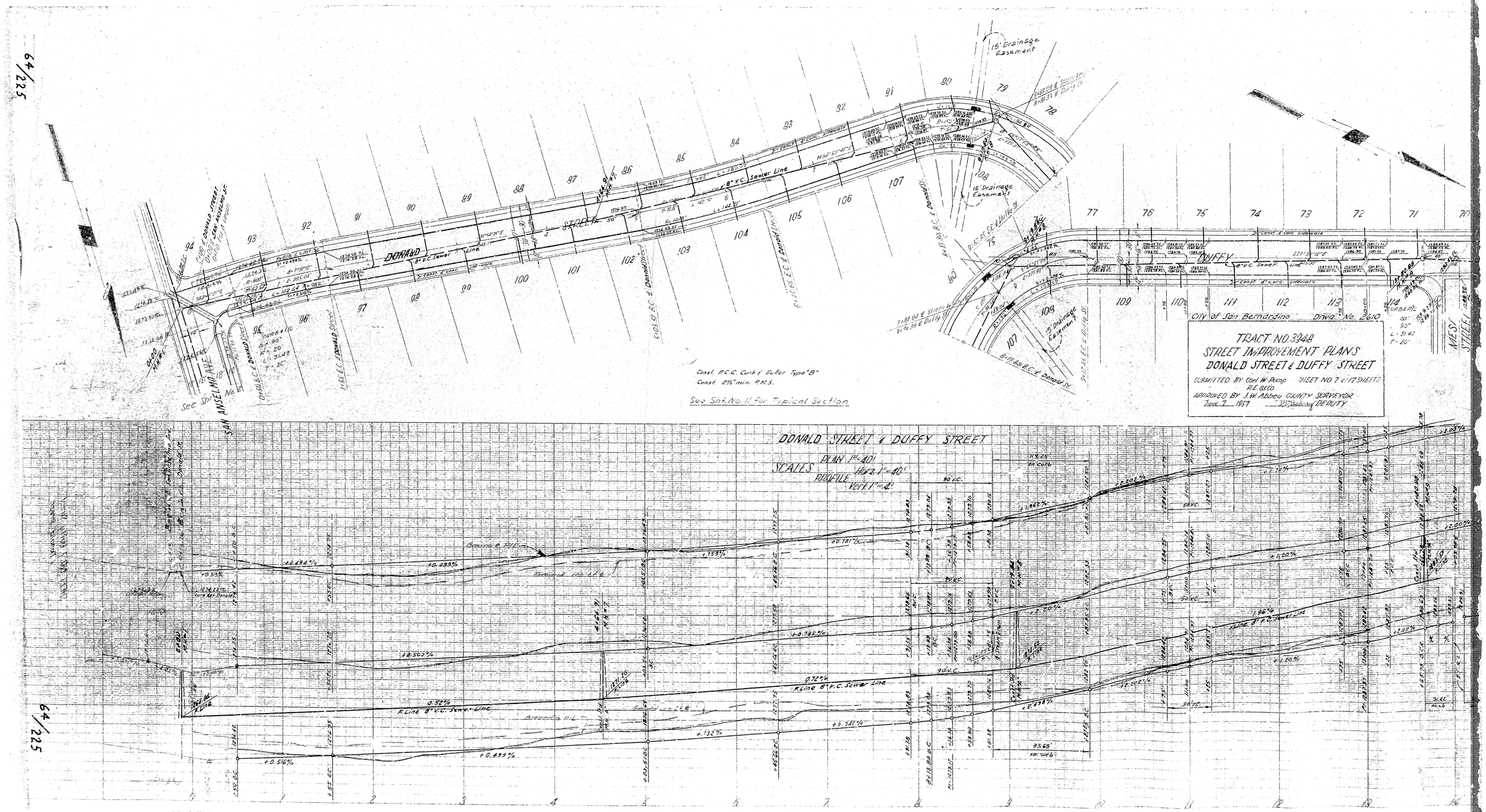
City of San Bernardino Dwg. No. 2610
TRACT NO. 3948
STREET IMPROVEMENT PLANS
DONALD STREET & DUFFY STREET
SUBMITTED BY Carl W. Pump R.E. 8550 SHEET NO. 7 of 17 SHEETS
APPROVED BY J.W. Abbey COUNTY SURVEYOR
June 7 1957 W. Hackney DEPUTY
DONALD STREET & DUFFY STREET
SCALES PLAN 1"=40'
PROFILE Horz 1"=40' Vert 1"=4'
Const. P.C.C. Curb & Gutter Type "B"
Const. 2% min. P.M.S.
See Sht. No. 11 for Typical Section
8" V.C. Sewer Line
Const. 4" conc. sidewalk
15' Drainage Easement
SAN ANSELMO AVE
AVES STREET
Ground Rise
Ground Fill
Excavation
Embankment
R. Line 8" V.C. Sewer Line
0.72%
0.52%
+0.741%
+0.733%
+0.516%
+0.499%
+0.503%
+0.494%
+0.434%
+0.20%
+1.96%
+2.00%
+2.202%
+2.498%
+2.501%
+1.962%
+2.76%
+1.20%
+2.02%
90' V.C.
80' V.C.
50' V.C.
119.25 on curb
93.68' on curb
3.41 on c.b.

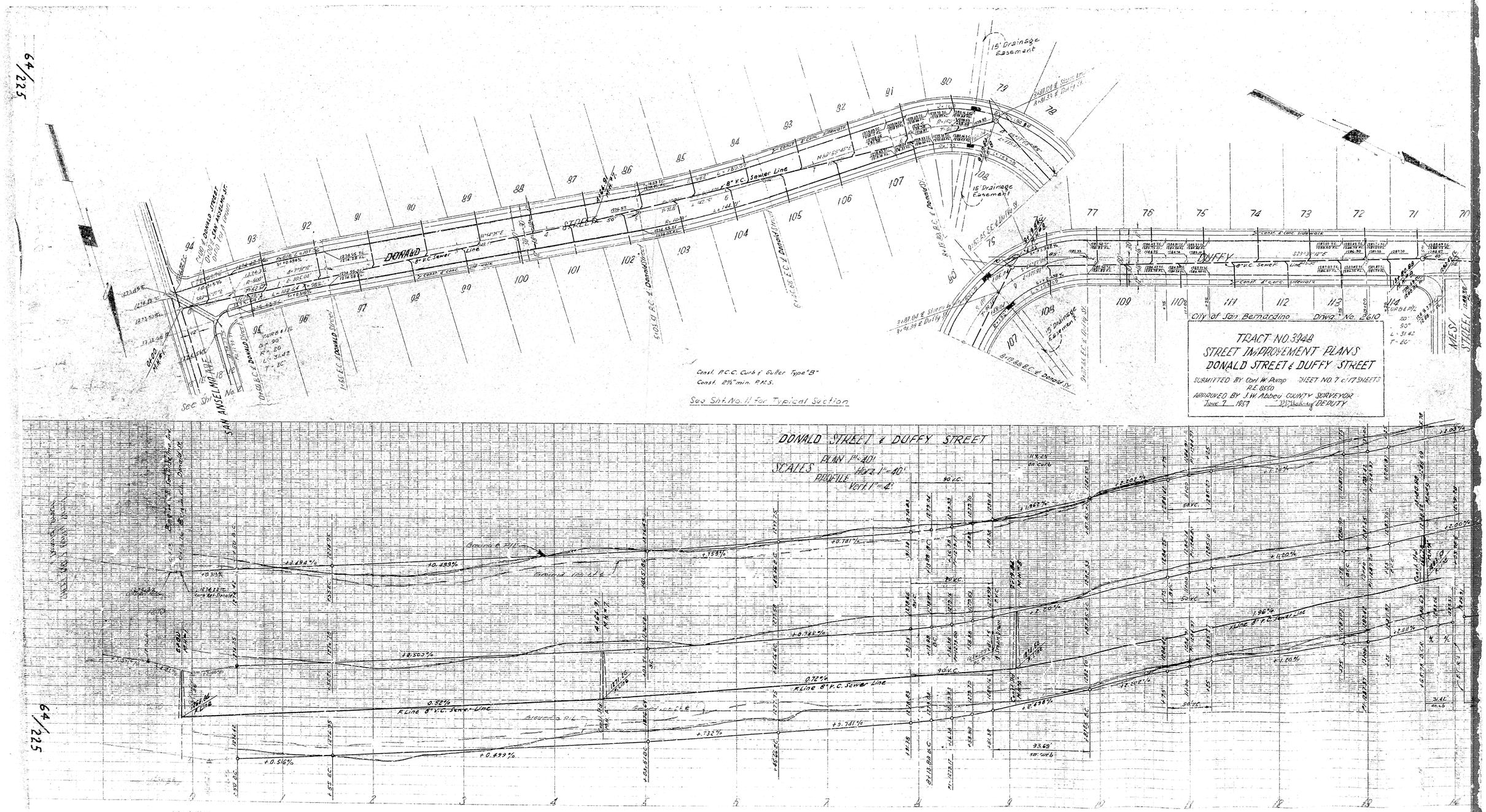
City of San Bernardino Dwg. No. 2610
TRACT NO. 3948
STREET IMPROVEMENT PLANS
DONALD STREET & DUFFY STREET
SUBMITTED BY Carl W. Pump R.E. 8550 SHEET NO. 7 of 17 SHEETS
APPROVED BY J.W. Abbey COUNTY SURVEYOR
June 7 1957 W. Hackney DEPUTY
DONALD STREET & DUFFY STREET
SCALES PLAN 1"=40'
PROFILE Horz 1"=40' Vert 1"=4'
Const. P.C.C. Curb & Gutter Type "B"
Const. 2% min. P.M.S.
See Sht. No. 11 for Typical Section
8" V.C. Sewer Line
Const. 4" conc. sidewalk
15' Drainage Easement
SAN ANSELMO AVE
AVES STREET
Ground Rise
Ground Fill
Excavation
Embankment
R. Line 8" V.C. Sewer Line
0.72%
0.52%
+0.741%
+0.733%
+0.516%
+0.499%
+0.503%
+0.494%
+0.434%
+0.20%
+1.96%
+2.00%
+2.202%
+2.498%
+2.501%
+1.962%
+2.76%
+1.20%
+2.02%
90' V.C.
80' V.C.
50' V.C.
119.25 on curb
93.68' on curb
3.41 on c.b.